

## La Vinca 2

*Les Escaules-Alt Empordà*

### Description

Campsite located close to Boadella lake. 'Vinca' flower is native of the area and gives its name to the place where the terrain is. It is surrounded by woods and near 'Caula' waterfall, a perfect area for swim during the summer.









#### Capacity:

Minimum: 20 - Maximum: 50

#### Surface:

2 000m<sup>2</sup>

### Features

-  **Water:** Potable water
-  **WC:** 2
-  **Showers:** 2
-  **Swimming area:** Salt de la Caula river with pools
-  **Kitchen:** Area to settle the kitchen
-  **Bus:** Up to Escaules
-  **Car:** Up to the campsite
-  **We service:** Maintenance and improvement of the campsite facilities

#### Price per person / night:

5.30€

#### Campsite Information:

- Flat area to set up the tents
- In the campsite there is a fridge
- Possibility of environmental service (you have to talk with the owner)
- Other campsites located in the same town: [link](#)
- If you want to do service, please visit the web section [We service](#) and fill the form

## How to get?

### Train:

RENFE up to Figueres, through the train line to Gerbère.

### Line Bus:

DAVID I MANEL (972 67 28 53, [www.davidimanel.com](http://www.davidimanel.com)) company through the bus line Maçanet de Cabrenys - Figueres: Once in Figueres follow the instructions to arrive by car.

### Car:

From your own town you must arrive to Figueres through N-11 road or A-7 railway (Exit 4 to La Jonquera). Once in Figueres you should take N-II to France until the deviation to the GIV-5041 road to Boadella d'Empordà. Following this road you will find an indication to Boadella d'Empordà, take it, and before Les Escaules you should take a track that directs you to the campsite.

## Additional Information

### Information about the region:

- Distance to other towns: Les Escaules at 1,5km: Figueres 10km
- Nearest hospital in Figueres - 972 50 14 00 (Ronda Rector Aroles s/n)
- Nearest medical center in Les Escaules (Tuesday and Friday) 972 36 91 26
- Medical Centre in La Jonquera: 972 00 00 00
- Nearest pharmacy in Darnius: 972 53 50 63 (C/De l'Horta, 6)
- Boadella i Les Escaules Council: 972 56 92 11 (C/Nou, 1)

### Cartography:

- UTM coordinates: E 490519, N 4684960
- Geographical Coordinates: Lon. 2° 53' 5.8", Lat. 42° 19' 0.6"
- [Cartographic Catalan Institute](#)
- [Google maps](#)

### Excursions:

#### On foot

- Half-day routes:
  - [Torre del Moro de Les Escaules](#). Distance: 4,49 km. Difficulty: easy
  - "El Molí de les puces". Distance: 1,5 km. Difficulty: easy
  - Can Vila de Subirats-Boadella
- One day route:
  - [Boadella swamp route - Darnius](#). Distance: 7,17 km. Difficulty: easy
  - [Santa Magdalena hermitage](#). Distance: 5,67 km. Difficulty: easy
  - [Sant Llorenç de la Muga](#). Distance (from Terrades): 5,98 km. Difficulty: easy
- Two-days routes:
  - Excursion La Vinca - Sant Llorenç - Lladó
  - Megalitic route
  - Walk to la Barra d'en Rotlan
- Two days or more routes:
  - Route: La Vinca - Mare de Déu de Les Salines-Sant Llorenç de la Muga-la Vinca
  - Route: La Vinca - Sant Aniol d'Aguja

#### By bike

- [Figueres-Boadella-Terrades-Llers](#) (round route). Distance: 33,88 km. Difficulty: moderate
- [Boadella-Cuz de Montdava-St. Llorenç de la Muga-Lladó](#) (round route). Distance: 68,09 km. Difficulty:

hard

- [Molins bridge-Boadella-Biure](#) (round route). Distance: 26,01 km. Difficulty: hard
- [Boadella](#) (round route). Distance: 18,4 km. Difficulty: moderate
- [Molins bridge-Maçanet de Cabrenys](#) (round route). Distance: 51,07 km. Difficulty: moderate

---

### Shelters:

- [Les Salines shelter](#)
- [Bassegoda](#)
- [Torre de Carmanxel](#)

---

### Protected areas:

- [Garriga d'Empordà](#) (PEIN, Natura 2000 Network)
- [Banyoles lake](#) (PEIN, Natura 2000 Network)
- [Muga cliffs](#) (PEIN)
- [Alta Garrotxa](#) (Natura 2000 Network, PEIN)
- [Les Salines mountain](#) (Natura 2000 Network, PEIN)
- [Albera ponds](#) (Natura 2000 Network)
- [Llobregat d'Empordà river](#) (Natura 2000 Network)

---

### Permissions:

- Communication to Boadella i Les Escaules Council
- Owner permission
- Fire with butane permission
- Emergency plan (each group has to write their own plan)

---

## Regulations

### Permissions and documentation required

**Authorization.** Camping is only allowed to children and youth entities with the Campaments i Més permission. The user entity must specify with the campsite's owner the day and time of arrival and departure, the payment method, as well as any other additional need. The group have to visit the campsite before the activity.

**Permissions.** It is necessary to have these permissions:

- Activity notification to the Generalitat: when the activity lasts two or more consecutive nights. You can notify [online](#).
- Owner's permit: Campaments i Més always provide this permission.
- Fire permit for cooking: Campaments i Més always provide this permission for camps of two or more consecutive nights in the seasons of Easter and Summer.
- Communication of the activity to the City Council: Campaments i Més provide this permission if you book the campsite 30 calendar days before the camp.

**Emergency plan.** Each group has to write its own emergency plan.

### Current legislation

**Responsible person.** The person responsible for the activity must be present during its realization. It is necessary to have an active contact phone 24 hours during the entire duration of the activity.

**Legislation.** You must comply with law [Decreto 267/2016](#), of July 5th, on educational activities in free time for children under 18, and other applicable legislation. The group who do the activity is the last responsible for compliance with the rules of application during the development of the activity and the administrative sanctions that may arise from its non-compliance.

**Insurance.** It is mandatory to have civil liability and accident insurance as determined by law.

## Hygiene measures and respect for the environment

**Order and hygiene.** It is essential to maintain spaces and existing facilities with a minimum of order and cleanliness. If, when you arrive, the campsite is in poor condition, it must be communicated to the campsite owner.

**Garbage.** It is necessary to do selective collection of garbage and recycle in the containers enabled near the campsite. Organic remains won't be buried under no circumstances. Oils must be saved in bottles and taken to the corresponding recycling point. Campsite and its surroundings will be cleared of paper and waste.

**Rivers.** It is not allowed to shower or clean dishes or kitchen utensils inside the river. You have to use biodegradable soaps for cleaning always outside the river.

**Compost toilets.** Latrines can be built just when the campsite doesn't offer an alternative. It's not allowed to bury toilet paper, sanitary towels or tampons; you have to throw it in the trash and leave the space properly cleaned and buried.

**Construction of facilities.** It is not allowed to cut trees or live tree branches without previous permission from the property. Any type of construction must be undone once the camp is finished, pick up the threads, strings and nails that have been used and return the stones and wood in its natural place. You have to put the big logs in an area where it does not bother; these logs can be useful for next groups.

**Conservation of the environment.** Campsite as well as the fauna and vegetation of the natural area must be respected as much as possible. It is not allowed to invade the neighbouring properties.

**Coexistence with the neighbourhood.** Activities that could disturb the neighbourhood or hinder its normal functioning are not allowed.

**Noise.** Prolonged use of loud speakers and strident music is prohibited. Between 00:00am and 07:00am, it's not allowed to do activities that its noise could disturb the neighborhood or the surrounding wild fauna.

## Economic conditions

**Advanced payment.** It is the amount of money that must be paid to confirm the booking and is equivalent to 30% of the total expected cost. This advanced payment will not be returned, neither totally nor partially, in case of cancellation or reduction of days or number of people.

### Settlement payment

- It is the remaining amount of the total cost and corresponds to 70% of the real number of people who have finally stayed in the camp. The calculation of the settlement will be done assuming the minimum cost of people that establishes the campsite.
- The settlement must be paid to the campsite's owner through the payment method agreed upon.

**Invoice.** The invoice of 100% of the cost must be requested from the campsite's owner at the time of paying the settlement.

## Specific campsite regulations

**Reference person.** Campaments i Més will facilitate the contact of the campsite's responsible person. If you have any incident or problem related with the campsite or facilities, communicate it immediately to the reference person.

### Assembly and disassembly

- The campsite can be set up from 12:00 pm on the arrival day.
- You have to disassemble and clean the campsite before 12:00 pm on the departure day.

**Cooking Area.** The campsite has a specific area to settle the kitchen. However, from Campaments i Més we are going to process a fire butane permission.

Rambla Mossèn Jacint Verdaguer, 10; 08197-Vallldoreix

Telephone: (34) 93 590 27 00 / Fax: (34) 93 590 04 92 / [info@campaments.cat](mailto:info@campaments.cat)