

Font de la Salamandra

Feners (Saldes)-Berguedà

Description

Campsite located in the Natural Park of Cadi-Moixeró; an alpine landscape with plenty of water and good temperature in summer. It is a simple field with a unique setting. In addition, it is a good starting point to climb Pedraforca, emblematic peak of Catalonia.





Capacity:

Minimum: 10 - Maximum: 20

Surface:

5 000m²

Features

-  **Water:** Potable (The owner provides you with 1,5 litres/person/day)
-  **Swimming area:** Aigua de Valls river
-  **Car:** Up to 300m to the campsite
-  **We service:** Collaboration with Cadí-Moixeró Natural Park

Price per person / night:

2.70€

Campsite Information:

- Flat area with trees to set up the tents
- Rubbish bins in Saldes
- Proximity of other groups
- If needed, the owner will help you to carry material from Feners (Mirador de l'Espà) to the campsite
- Other campsites located in the same town: [link](#)
- If you want to do service, please visit the web section [We service](#) and fill the form

How to get?

Line Bus:

Alsa company (www.alsa.es) up to Saldes.

Car:

From your own town you must arrive at Berga, through C-16 road. Continue towards Túnel del Cadí and take the deviation to Gósol, Saldes and Vallcebre (B-400) up to Saldes. Once in Saldes continue towards Gósol, and in around 4Km you will find a turn on your left to Feners. Take this deviation and in 2Km you will be in the campsite.

If you arrive by private bus, it can arrive until the deviation to Feners.

Additional Information

Information about the region:

- Distance to other towns: Feners at 1Km, Gósol at 5,5km; Saldes at 6km; Berga at 35km
- Nearest hospital in Berga: Hospital Sant Bernabè 93 824 34 00 (Ctra. de Ribes s/n)
- Nearest medical centre in Saldes: 93 825 80 36
- Nearest pharmacy in Saldes: 93 825 80 05 (Pl. Pedraforca)
- Gósol council: 973 37 00 55 (Pl. Major, 1)
- Tourist Information: 93 822 15 00
- Police in Berga: 93 822 20 30
- Pedraforca Information office: 93 825 80 46

Cartography:

- UTM coordinates: E 392380, N 4673432
- Geographical coordinates: Lon. 1º 41' 46.8"; Lat. 42º 12' 20.3"
- [Institut Cartogràfic de Catalunya](#)
- [Google maps](#)

Excursions:

On foot

- [Picasso](#) trail. Distance: 58,5 Km. Difficulty: hard
- [Pedraforca 360º, PR-C 127](#). Distance: 17 km. Difficulty: hard
- [Castell de Saldes](#). Distance (from Saldes): 1.91 km. Difficulty: easy
- [From Maçaners to Vallcebre](#). Distance: 18.22 km. Difficulty: moderate
- [From Saldes to Lluís Estasen shelter](#). Distance: 10.46 km. Difficulty: moderate
- [GR107 Queralt - Porta Bella Blanca](#): Called [Camí dels Bons Homes](#) (Càtars route). Distance: 194,45 km.
- [PR-C 124 Saldes – Olià](#). Distance: 29,93 km. Difficulty: moderate
- [El Pont Cabradís](#): Distance: 13 km. Difficulty: easy
- [GR-107-1 i GR-107: from Feners to Coll de Portet](#). Distance: 19,83 km. Difficulty: moderate

By bike:

- [Guardiola de Berguedà-Saldes](#). Distance: 26,70 km. Difficulty: moderate
- [Gósol-Feners](#). Distance: 20,40 km. Difficulty: moderate

Hillwalking:

- [Pedraforca](#). Distance (round route from mirador de Gresolet): 8.5 km. Difficulty: hard
- [La Gallina Pelada PR C-79](#) (Ensija mountain). Distance: 11 km. Difficulty: moderate

Shelters:

- Lluís Estasen shelter: 30 people. Booking number: 608 31 53 12
- [Presidente Delgado Ubeda shelter](#)
- [Cal Ferrer shelter](#)
- [Rebost shelter](#)
- [El Gresolet shelter](#)
- [Pedraforca "Lluís Estasen" shelter](#)
- [Molí de Gósol shelter](#)
- [Pedraforca el Roget shelter](#)
- Pleta de Comabella shelter: unsaved, 8 people
- Pleta de la Vila shelter: unsaved, 15 people

Protected areas:

- [Ensija mountain-els Rasos de Peguera](#) (PEIN)
- [Verd mountain](#) (PEIN)
- Catllaràs mountain (ZEPA, Xarxa Natura 2000, PEIN)
- [Cadí-Moixeró Natural Park](#) (Natural Park, Xarxa Natura 2000, PEIN)
- [Massís de Pedraforca mountain](#) (PN d'Interès Nacional, Xarxa Natura 2000, PEIN)
- Prepirineu Central català (Xarxa Natura 2000)

Permissions:

- Communication to Saldes Council
- Communication to Berguedà region
- Owner permission
- Fire butane permission
- In this town it is no allowed to practice survival activities or RAIDS
- Emergency plan (each group has to write their own plan)

Regulations

Permissions and documentation required

Authorization. Camping is only allowed to children and youth entities with the Campaments i Més permission. The user entity must specify with the campsite's owner the day and time of arrival and departure, the payment method, as well as any other additional need. The group have to visit the campsite before the activity.

Permissions. It is necessary to have these permissions:

- Activity notification to the Generalitat: when the activity lasts two or more consecutive nights. You can notify [online](#).
- Owner's permit: Campaments i Més always provide this permission.
- Fire permit for cooking: Campaments i Més always provide this permission for camps of two or more consecutive nights in the seasons of Easter and Summer.
- Communication of the activity to the City Council: Campaments i Més provide this permission if you book the campsite 30 calendar days before the camp.

Emergency plan. Each group has to write its own emergency plan.

Current legislation

Responsible person. The person responsible for the activity must be present during its realization. It is necessary to have an active contact phone 24 hours during the entire duration of the activity.

Legislation

- You must comply with law [Decreto 267/2016](#), of July 5th, on educational activities in free time for children under 18, and other applicable legislation. The group who do the activity is the last responsible for

compliance with the rules of application during the development of the activity and the administrative sanctions that may arise from its non-compliance.

- In this town it is not allowed to practice RAIDS/survival activities.

Insurance. It is mandatory to have civil liability and accident insurance as determined by law.

Hygiene measures and respect for the environment

Order and hygiene. It is essential to maintain spaces and existing facilities with a minimum of order and cleanliness. If, when you arrive, the campsite is in poor condition, it must be communicated to the campsite owner.

Garbage. It is necessary to do selective collection of garbage and recycle in the containers enabled near the campsite. Organic remains won't be buried under no circumstances. Oils must be saved in bottles and taken to the corresponding recycling point. Campsite and its surroundings will be cleared of paper and waste.

Rivers. It is not allowed to shower or clean dishes or kitchen utensils inside the river. You have to use biodegradable soaps for cleaning always outside the river.

Compost toilets. Latrines can be built just when the campsite doesn't offer an alternative. It's not allowed to bury toilet paper, sanitary towels or tampons; you have to throw it in the trash and leave the space properly cleaned and buried.

Construction of facilities. It is not allowed to cut trees or live tree branches without previous permission from the property. Any type of construction must be undone once the camp is finished, pick up the threads, strings and nails that have been used and return the stones and wood in its natural place. You have to put the big logs in an area where it does not bother; these logs can be useful for next groups.

Conservation of the environment. Campsite as well as the fauna and vegetation of the natural area must be respected as much as possible. It is not allowed to invade the neighbouring properties.

Coexistence with the neighbourhood. Activities that could disturb the neighbourhood or hinder its normal functioning are not allowed.

Noise. Prolonged use of loud speakers and strident music is prohibited. Between 00:00am and 07:00am, it's not allowed to do activities that its noise could disturb the neighborhood or the surrounding wild fauna.

Economic conditions

Advanced payment. It is the amount of money that must be paid to confirm the booking and is equivalent to 30% of the total expected cost. This advanced payment will not be returned, neither totally nor partially, in case of cancellation or reduction of days or number of people.

Settlement payment

- It is the remaining amount of the total cost and corresponds to 70% of the real number of people who have finally stayed in the camp. The calculation of the settlement will be done assuming the minimum cost of people that establishes the campsite.
- The settlement must be paid to the campsite's owner through the payment method agreed upon.

Invoice. The invoice of 100% of the cost must be requested from the campsite's owner at the time of paying the settlement.

Specific campsite regulations

Reference person. Campaments i Més will facilitate the contact of the campsite's responsible person. If you have any incident or problem related with the campsite or facilities, communicate it immediately to the reference person.

Assembly and disassembly

- The campsite can be set up from 12:00 pm on the arrival day.
- You have to disassemble and clean the campsite before 12:00 pm on the departure day.

Cooking Area. The campsite hasn't kitchen; for this reason, Campaments i Més will send you the fire permit for cooking with butane gas.

Campaments i Més

Rambla Mossèn Jacint Verdaguer, 10; 08197-Valldoreix

Telephone: (34) 93 590 27 00 / Fax: (34) 93 590 04 92 / info@campaments.cat